

Swarclett Wind Farm

wind2

atmos
CONSULTING

Figure 5-3-10a
Viewpoint 10 - Halkirk

Viewpoint Data

Grid Reference E313527, N959312
Elevation 38m AOD

Wireframe/Photograph

Height above ground 1.5m
Camera and Lens Canon 5D Mark II with fixed 50mm lens
Date 23/03/2022
Time 12:03






Proposed Turbine Information

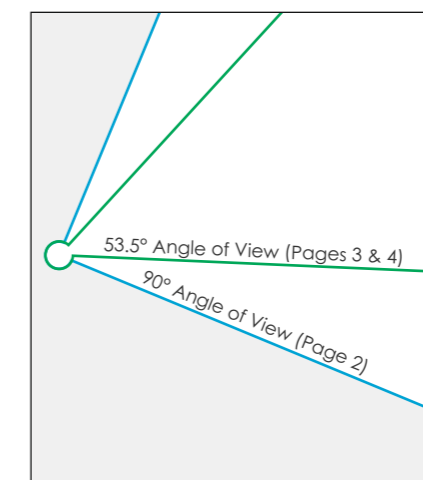
Hub Height 83.5m
Blade Tip Height 149.9m

Predicted Visibility, Distance and Direction

Number of Turbine Tips Visible* 2
Number of Turbine Hubs Visible 0
Distance to Nearest Turbine 8.43 km
Direction to Site Centre 67°

Key

Proposed Turbine 
Turbine in Planning 
Consented Turbine 
Turbine in Scoping 
Operational Turbine 

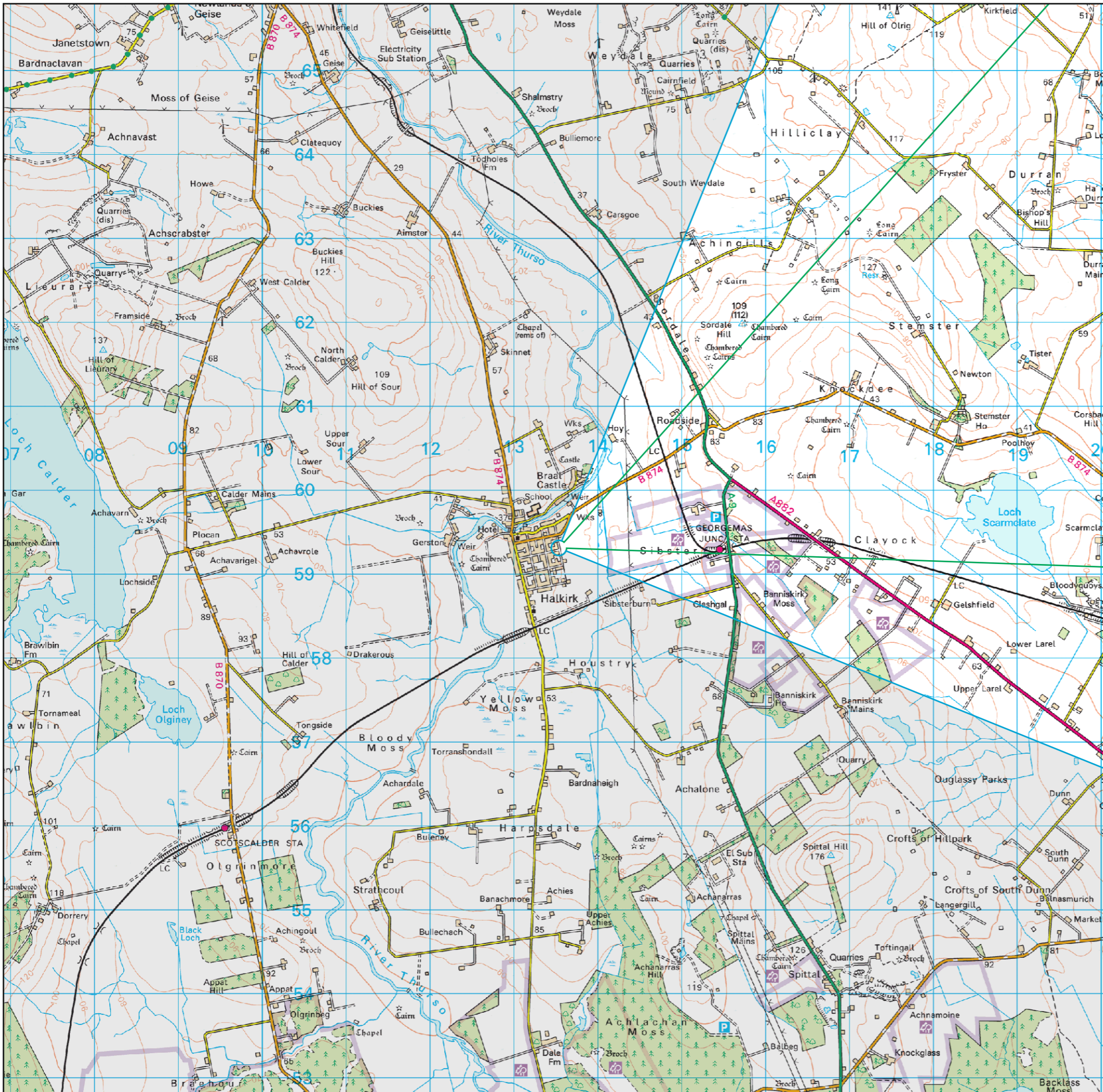


0km 1km 2km 3km

Scale 1:50,000@ A3



Reproduced by permission of Ordnance Survey on behalf of HMSO. © Crown Copyright and database right 2024. All rights reserved. Ordnance Survey Licence No. AL100031673



Wireframes are generated using Ordnance Survey's Terrain 5 Dataset which does not take into account the screening effects of buildings or vegetation.
*Refers to the number of turbines for which blade tips can be seen rather than the number of individual tips seen from the viewpoint.



Drawn by JT
Checked by TH
Approved by MT

TL011
04/04/2024
40422_PM_C010a



The image provides landscape and visual context only

