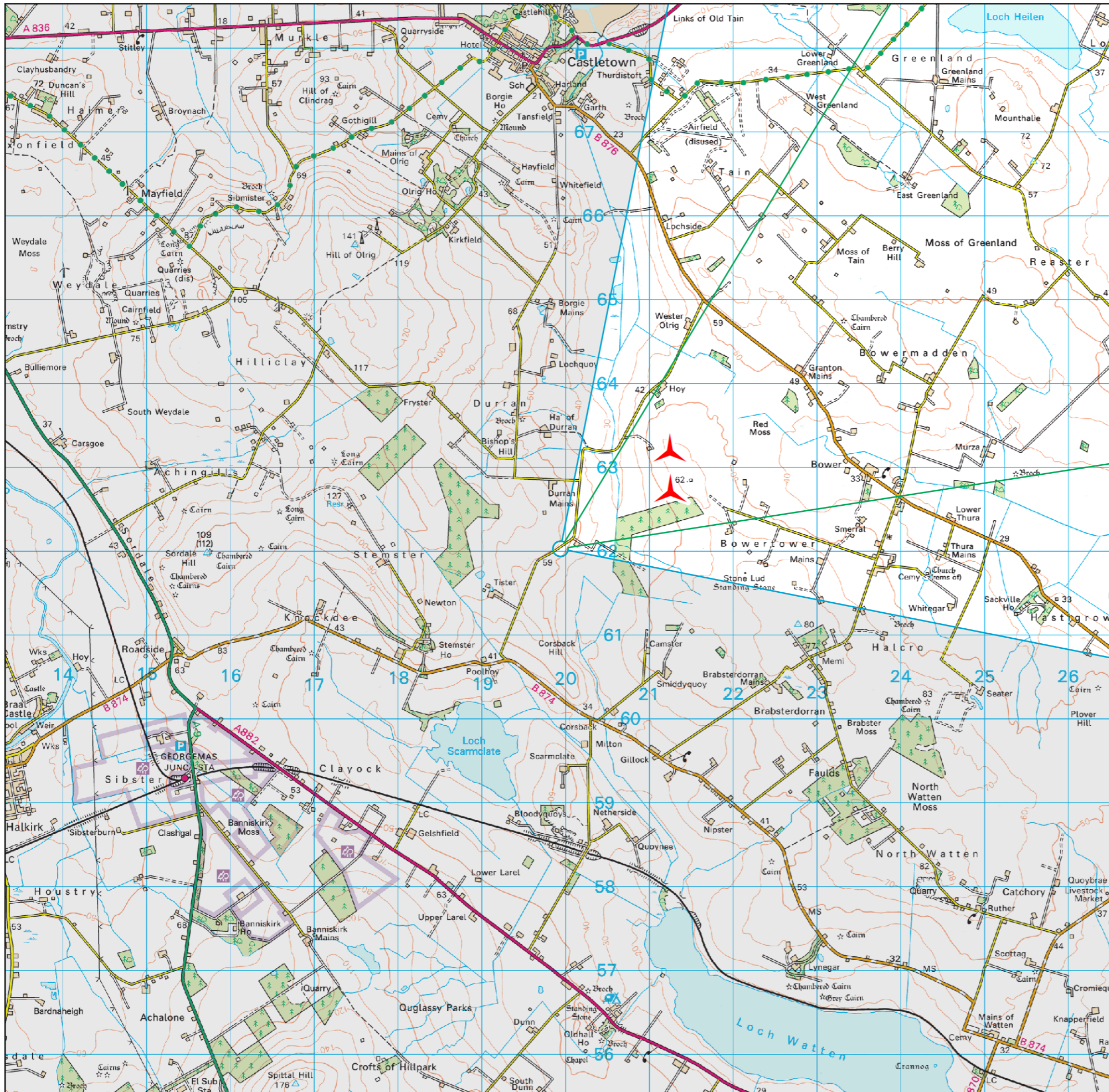


Reproduced by permission of Ordnance Survey on behalf of HMSO. © Crown Copyright and database right 2024. All rights reserved. Ordnance Survey Licence No AL100031673



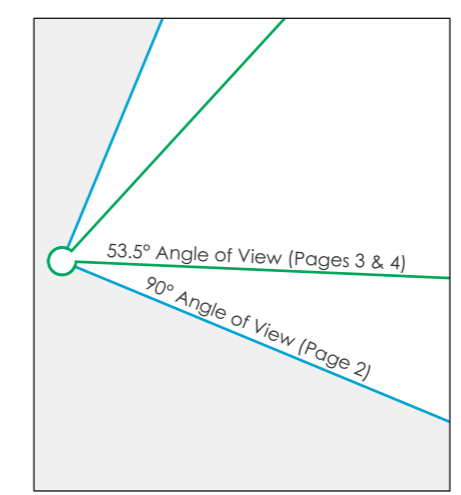
Swarclett Wind Farm



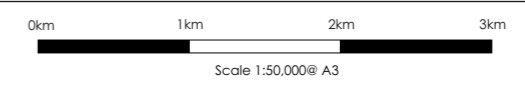
Figure 5-3-1a
Viewpoint 1 - Minor Road, West of Site

Viewpoint Data	
Grid Reference	E319953, N962037
Elevation	53m AOD
Wireframe/Photograph	
Height above ground	1.5m
Camera and Lens	Canon 5D Mark II with fixed 50mm lens
Date	22/03/2022
Time	14:59
Proposed Turbine Information	
Hub Height	83.5m
Blade Tip Height	149.9m
Predicted Visibility, Distance and Direction	
Number of Turbine Tips Visible*	2
Number of Turbine Hubs Visible	2
Distance to Nearest Turbine	1.45 km
Direction to Site Centre	56°

- Key**
- Proposed Turbine ↑
 - Turbine in Planning ↑
 - Consented Turbine ↑
 - Turbine in Scoping ↑
 - Operational Turbine ↑



Tripod location



Wireframes are generated using Ordnance Survey's Terrain 5 Dataset which does not take into account the screening effects of buildings or vegetation.
*Refers to the number of turbines for which blade tips can be seen rather than the number of individual tips seen from the viewpoint.



The image provides landscape and visual context only

