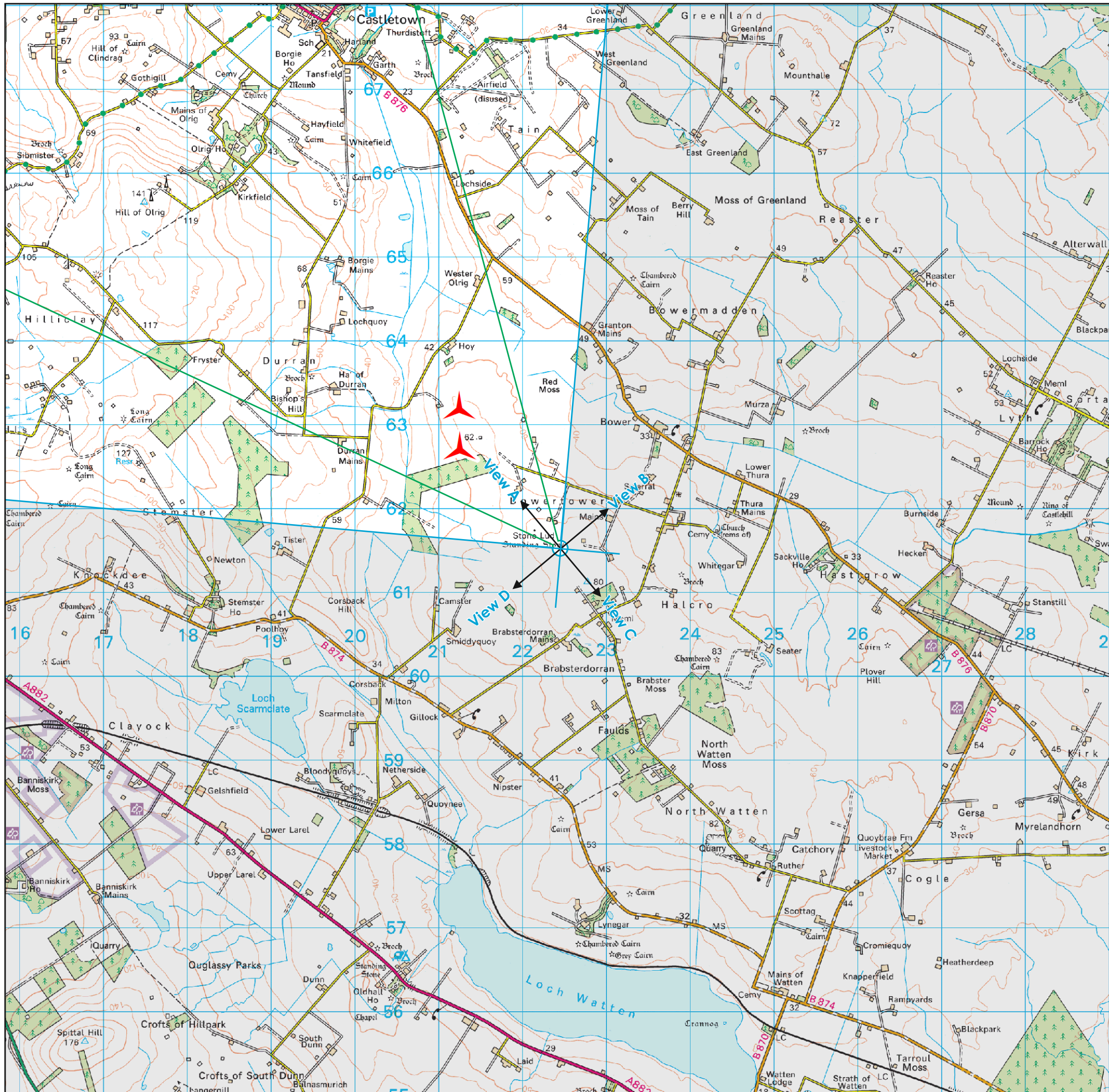


Reproduced by permission of Ordnance Survey on behalf of HMSO. © Crown Copyright and database right 2024. All rights reserved. Ordnance Survey Licence No. AL100031673



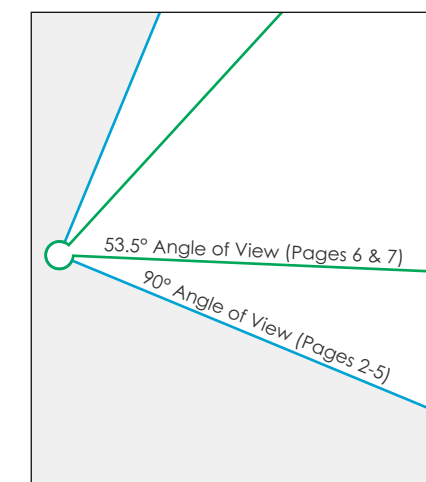
# Swarclett Wind Farm

wind2


atmos  
CONSULTING

**Figure 5-3-2a**  
**Viewpoint 2 - Lud Hill Standing Stone**

<b>Viewpoint Data</b>	
Grid Reference	E322447, N961520
Elevation	75m AOD
<b>Wireframe/Photograph</b>	
Height above ground	1.5m
Camera and Lens	Canon 5D Mark II with fixed 50mm lens
Date	22/03/2022
Time	14:08
<b>Proposed Turbine Information</b>	
Hub Height	83.5m
Blade Tip Height	149.9m
<b>Predicted Visibility, Distance and Direction</b>	
Number of Turbine Tips Visible*	2
Number of Turbine Hubs Visible	2
Distance to Nearest Turbine	1.67 km
Direction to Site Centre	321°
<b>Key</b>	
Proposed Turbine	
Turbine in Planning	
Consented Turbine	
Turbine in Scoping	
Operational Turbine	



Tripod location



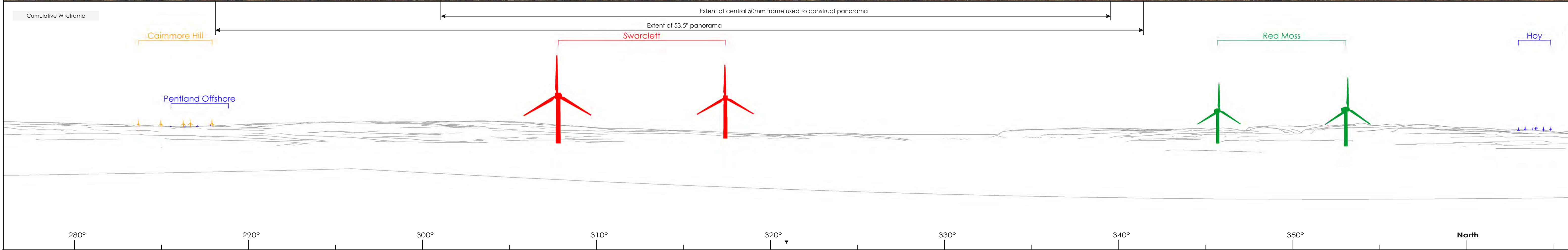
Wireframes are generated using Ordnance Survey's Terrain 5 Dataset which does not take into account the screening effects of buildings or vegetation.  
\*Refers to the number of turbines for which blade tips can be seen rather than the number of individual tips seen from the viewpoint.



Drawn by JT  
Checked by TH  
Approved by MT

TL011  
04/04/2024  
40422\_PM\_C002a





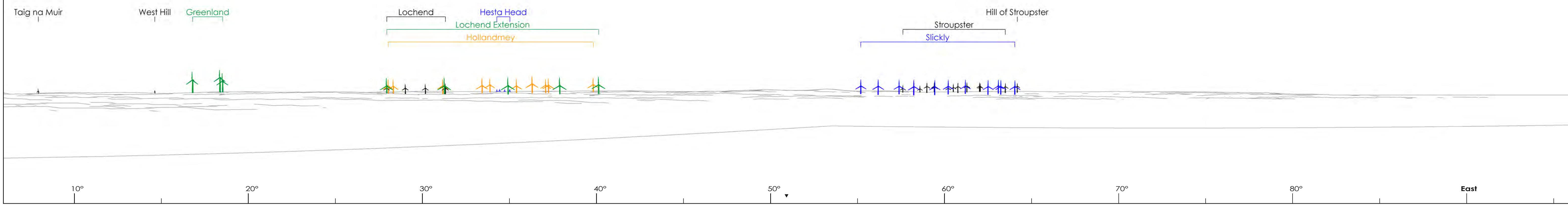


Existing View B (Right)



The image provides landscape and visual context only

Cumulative Wireframe View B (Right)



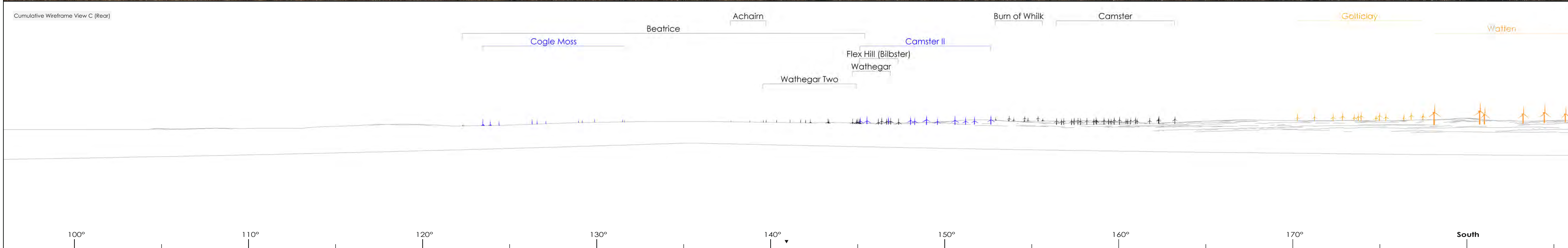


Existing View C (Rear)

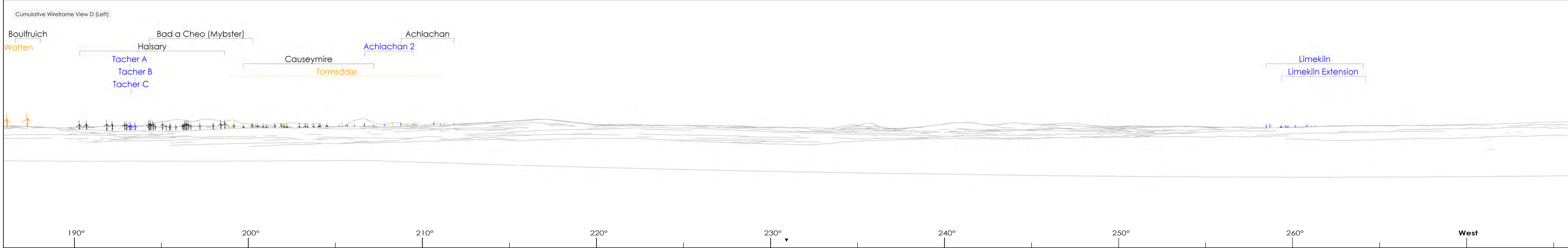


The image provides landscape and visual context only

Cumulative Wireframe View C (Rear)

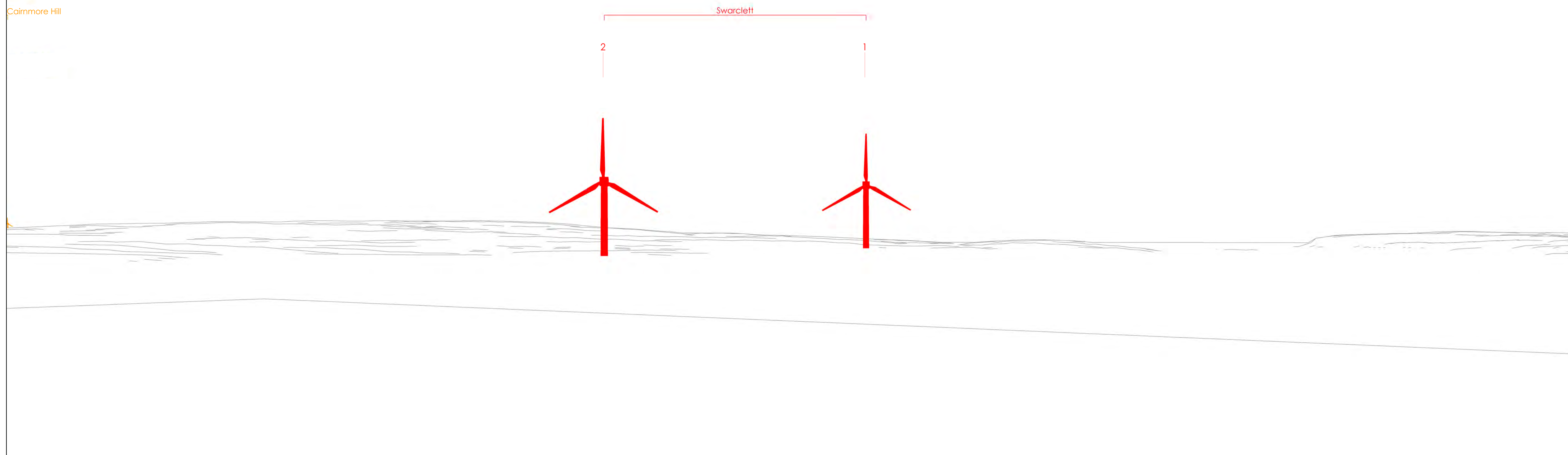








Cairnmore Hill





Photomontage - Predicted View

