

Swarclett Wind Farm

wind2

atmos
CONSULTING

Figure 5-4-7a
Viewpoint RA3 - 23/00185/FUL

Viewpoint Data

Grid Reference E321936, N962214
Elevation 61m AOD






Proposed Turbine Information

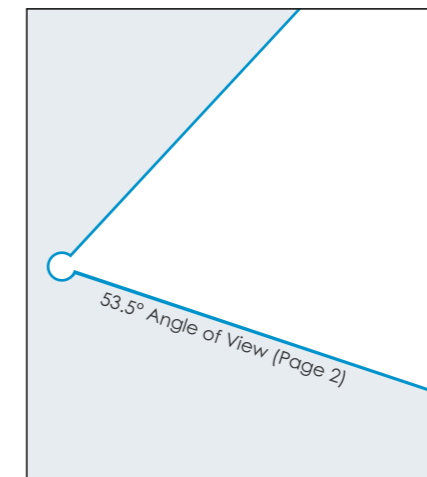
Hub Height 83.5m
Blade Tip Height 149.9m

Predicted Visibility, Distance and Direction

Number of Turbine Tips Visible* 2
Number of Turbine Hubs Visible 2
Distance to Nearest Turbine 0.83 km
Direction to Site Centre 315°

Key

- Proposed Turbine 
- Turbine in Planning 
- Consented Turbine 
- Turbine in Scoping 
- Operational Turbine 

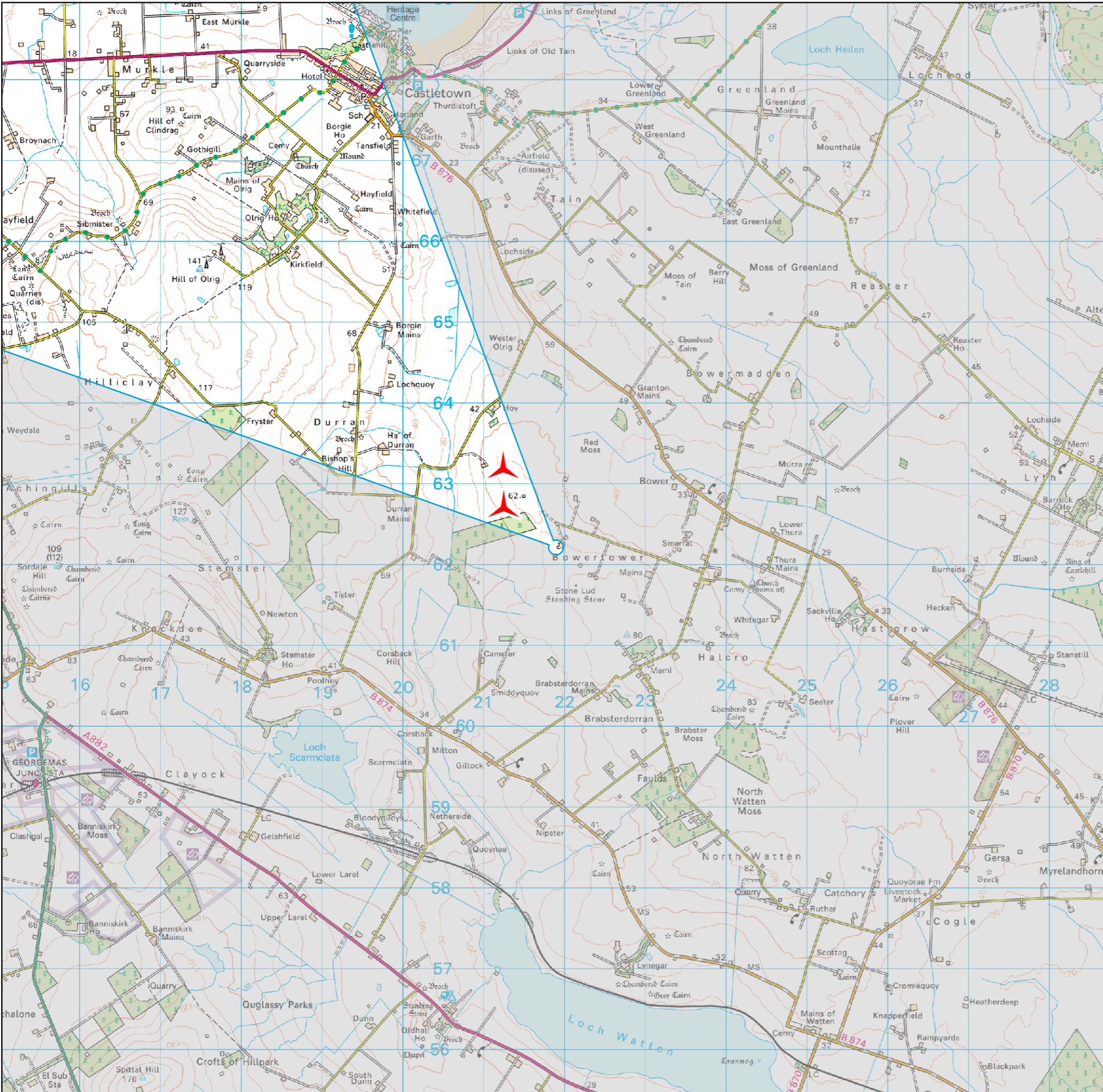


0km  3km

Scale 1:50,000@ A3



Reproduced by permission of Ordnance Survey on behalf of HMSO. © Crown Copyright and database right 2024. All rights reserved. Ordnance Survey Licence No AL100031673



Wireframes are generated using Ordnance Survey's Terrain 5 which do not take into account the screening effects of buildings or vegetation.
*Refers to the number of turbines for which blade tips can be seen rather than the number of individual tips seen from the viewpoint.



Cairnmore Hill

Swarclett

2

1

