

Swarclett Wind Farm

wind2

atmos
CONSULTING

Figure 5-2-12a
Viewpoint 12 - Dunnet Head

Viewpoint Data

Grid Reference E320534, N976503
Elevation 126m AOD

Wireframe/Photograph

Height above ground 1.5m
Camera and Lens Canon 5D Mark II with fixed 50mm lens
Date 23/08/2023
Time 07:51






Proposed Turbine Information


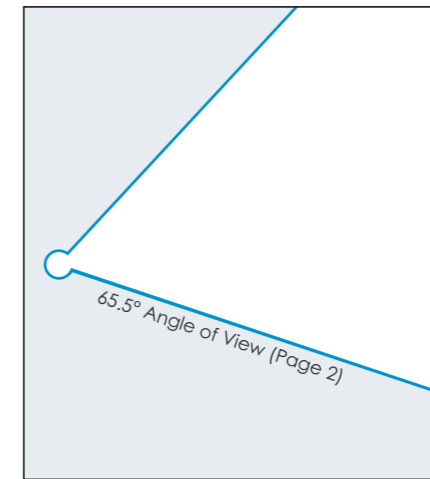
Hub Height 83.5m
Blade Tip Height 149.9m

Predicted Visibility, Distance and Direction

Number of Turbine Tips Visible* 0
Number of Turbine Hubs Visible 0
Distance to Nearest Turbine 13.35 km
Direction to Site Centre 178°

Key

- Proposed Turbine 
- Turbine in Planning 
- Consented Turbine 
- Turbine in Scoping 
- Operational Turbine 



Reproduced by permission of Ordnance Survey on behalf of HMSO. © Crown Copyright and database right 2024. All rights reserved. Ordnance Survey Licence No. AL100031673

Wireframes are generated using Ordnance Survey's Terrain 5 which do not take into account the screening effects of buildings or vegetation.
*Refers to the number of turbines for which blade tips can be seen rather than the number of individual tips seen from the viewpoint.

Existing View



Wireline

