







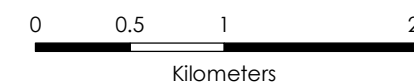
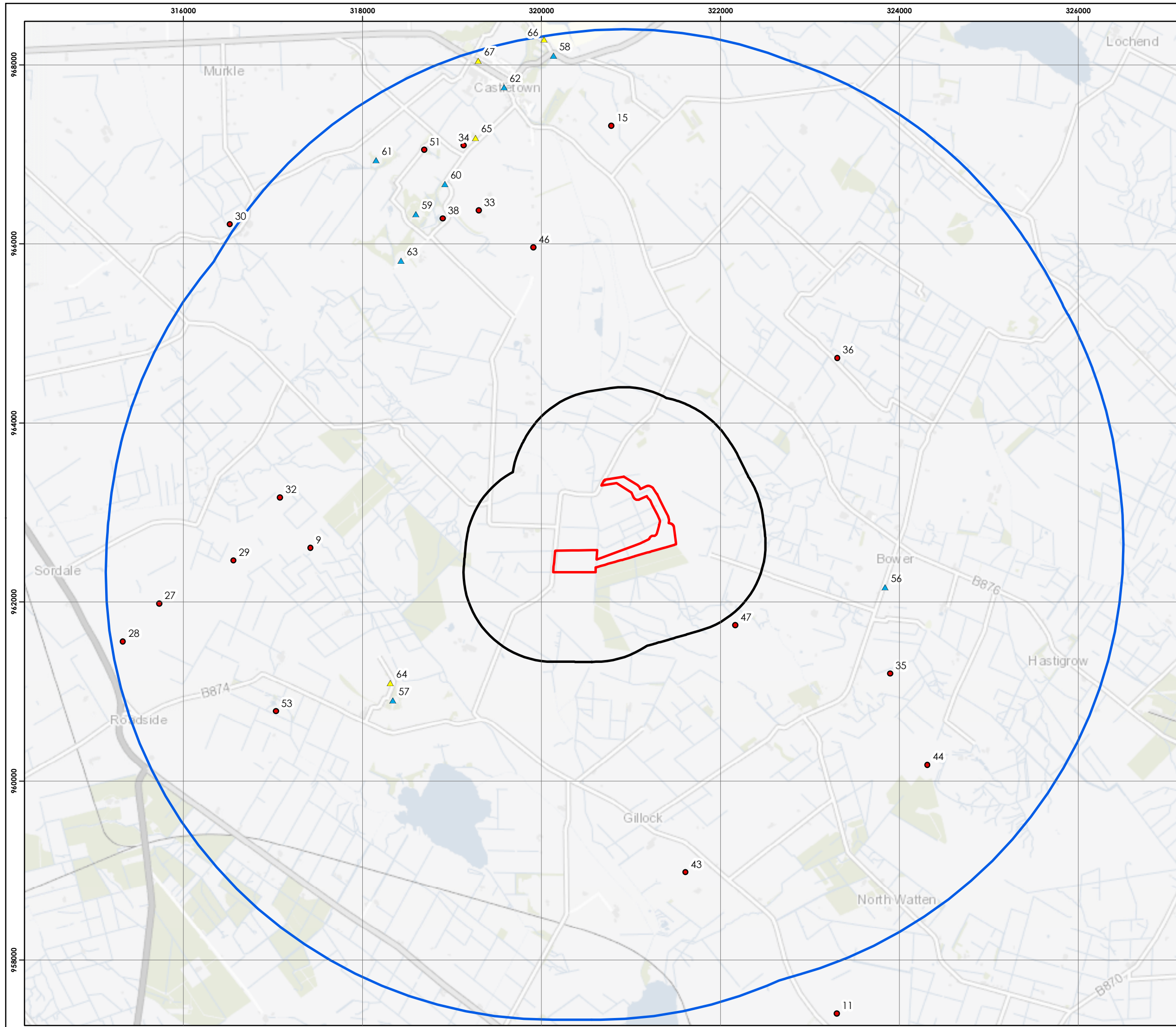
Swarclett Wind Farm



Figure 10-2
Designated Heritage Assets and
5km Study Area

Key

-  Proposed Development Site Boundary
-  1km Study Area
-  5km Study Area
-  Scheduled Monument
-  Listed Building - Category B
-  Listed Building - Category C



Scale @ A3:
1:40,000



© OS OpenData, Crown copyright and database right 2023.